


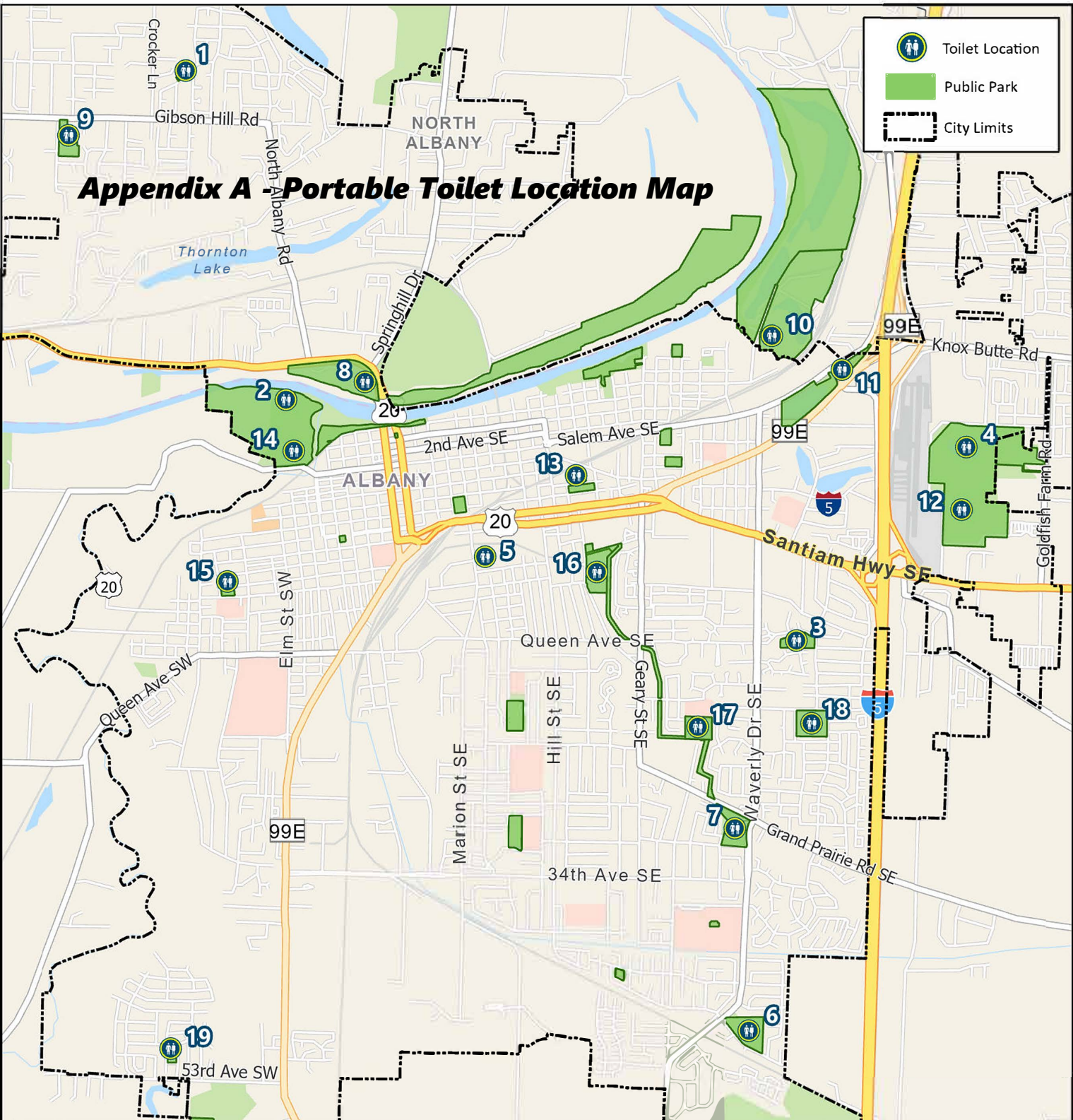



Appendix A - Portable Toilet Location Map

 Toilet Location
 Public Park
 City Limits



Map ID	Park Name	Description	Map ID	Park Name	Description
1	Riverview Heights	Year around 1 standard	11	Waverly Park	Lake Tunnel - Year round 1 ADA unit
2	Bryant Park	Lower Shelter - Same as Bryant Playground	12	Timber Linn Park	Year round 2 standard units
3	Lehigh Park	April 1 - September 1 - 1 ADA unit	13	Albany Skate Park	Year round 1 standard unit
4	Timber Linn Park	Lake - Add 1 ADA unit to the 1 Standard unit	14	Bryant Park	Playground - May 1 - October 15 1 standard and 1 ADA unit
5	Marvin's Garden	Year around 2 standard units	15	Takena Park	April 1 - September 30 1 standard unit
6	Deerfield Park	1 standard April 1 - September 30	16	Kinder Park	April 1 - September 30 1 ADA unit
7	Grand Prairie Park	1 standard October 1 - April 30 (backwards of most bc we have a restroom)	17	Periwinkle Park	April 1 - September 30 1 standard
8	Takena Landing	1 standard - Same as Grand Prairie	18	Lexington Park	April 1 - September 30 1 standard unit
9	Gibson Hill Park	Year round 1 ADA unit	19	Doug Killin Friendship Park	April 1 - September 30 1 ADA unit
10	Simpson Park	Year round 1 ADA unit			

I:\ArcGIS_Proj\Projects\ParksandRecreation\Map_Series\Albany_Parks_Ports.aprx



Date: 1/22/2024 Map Source: Esri