

RESOLUTION NO. 5294

A RESOLUTION AUTHORIZING THE CITY OF ALBANY TO SUBMIT AN APPLICATION FOR PEDESTRIAN AND BICYCLE GRANT PROGRAM FUNDS AND A COMMITMENT TO PROVIDE A LOCAL MATCH.

WHEREAS, the Oregon Department of Transportation has grant funds available through their Pedestrian and Bicycle Grant Program; and

WHEREAS, a receipt of these funds will allow the City to construct five pedestrian refuge islands at several locations throughout Albany; and

WHEREAS, these five pedestrian islands would be built at locations on busy streets where there are currently a high number of pedestrian crossings taking place; and

WHEREAS, this Pedestrian and Bicycle Grant Program application will request a grant of \$75,000 for construction of the pedestrian islands and City of Albany's local match will be \$15,000.

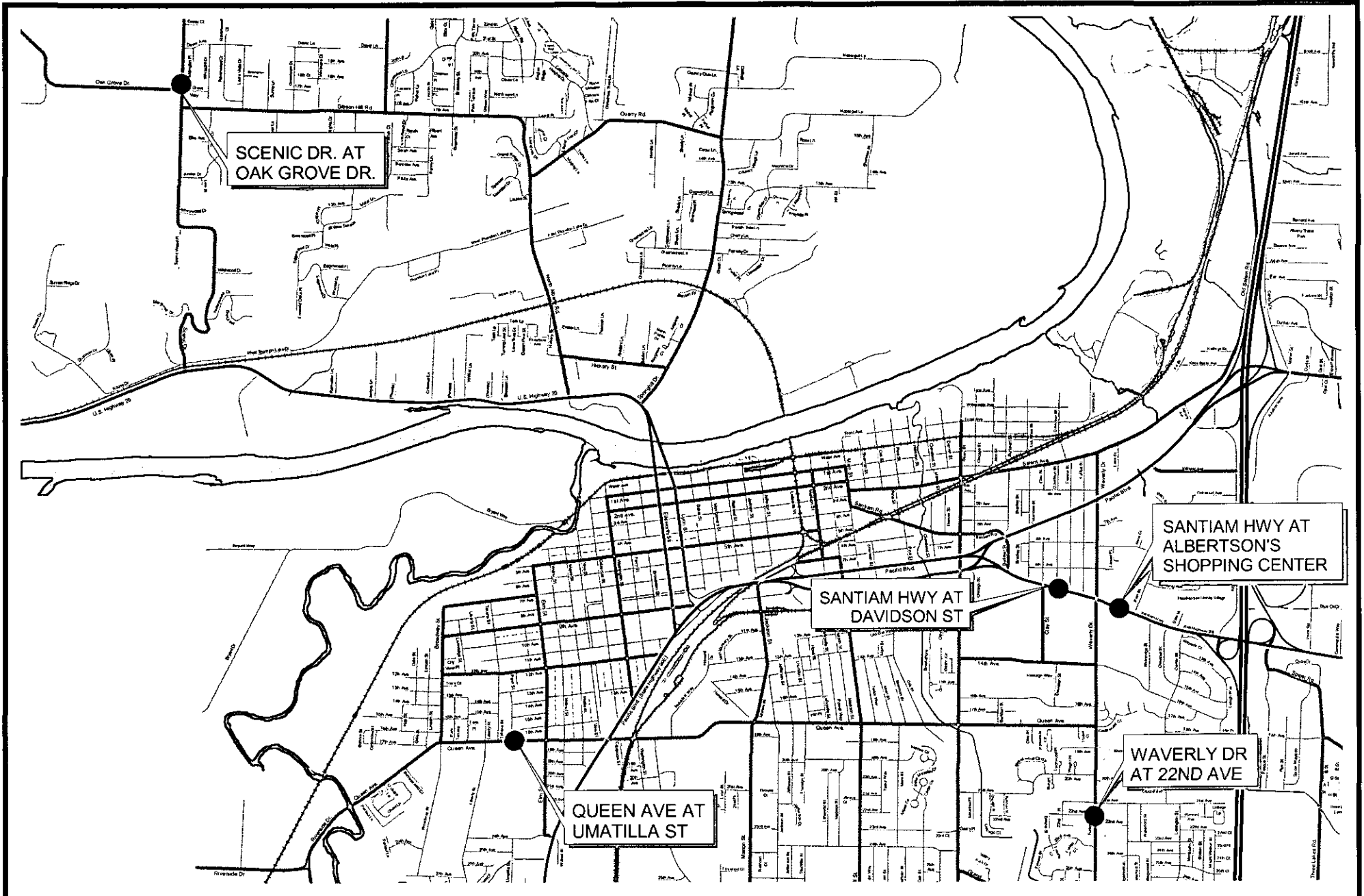
NOW, THEREFORE, BE IT RESOLVED that the City of Albany approves and endorses the submittal of a grant application to ODOT for the purpose of constructing five pedestrian refuge islands.

DATED AND EFFECTIVE THIS 28TH DAY OF JUNE 2006.



Council President

ATTEST:


City Clerk



ATTACHMENT 1: PROPOSED PEDESTRIAN ISLAND LOCATIONS



Engineering


Chris Cerklewski

Jun 9, 2006

chris C:\Cerklewskimap.apr

The City of Albany's infrastructure records, drawings, and other documents have been gathered over many decades, using differing standards for quality control, documentation, and verification. All the information provided represents current information in a readily available format. While the information provided is generally believed to be accurate, occasionally the information proves to be incorrect, and thus its accuracy is not warranted. Prior to making any property purchases or other investments based in full or in part upon the information provided, it is specifically advised that you independently field verify the information contained within our records.





ATTACHMENT 2: SCENIC DRIVE AT OAK GROVE DR



Engineering

chrisc C:\Cerklewski\map.apr

Chris Cerklewski


Jun 19, 2006

0 50 Feet



The City of Albany's Infrastructure records, drawings, and other documents have been gathered over many decades, using differing standards for quality control, documentation, and verification. All the information provided represents current information in a readily available format. While the information provided is generally believed to be accurate, occasionally the information proves to be incorrect, and thus its accuracy is not warranted. Prior to making any property purchases or other investments based in full or in part upon the information provided, it is specifically advised that you independently field verify the information contained within our records.





ATTACHMENT 3: WEST ALBANY HIGH SCHOOL



Engineering

chrisc C:\Cerklewsk\map.apr

Chris Cerklewski

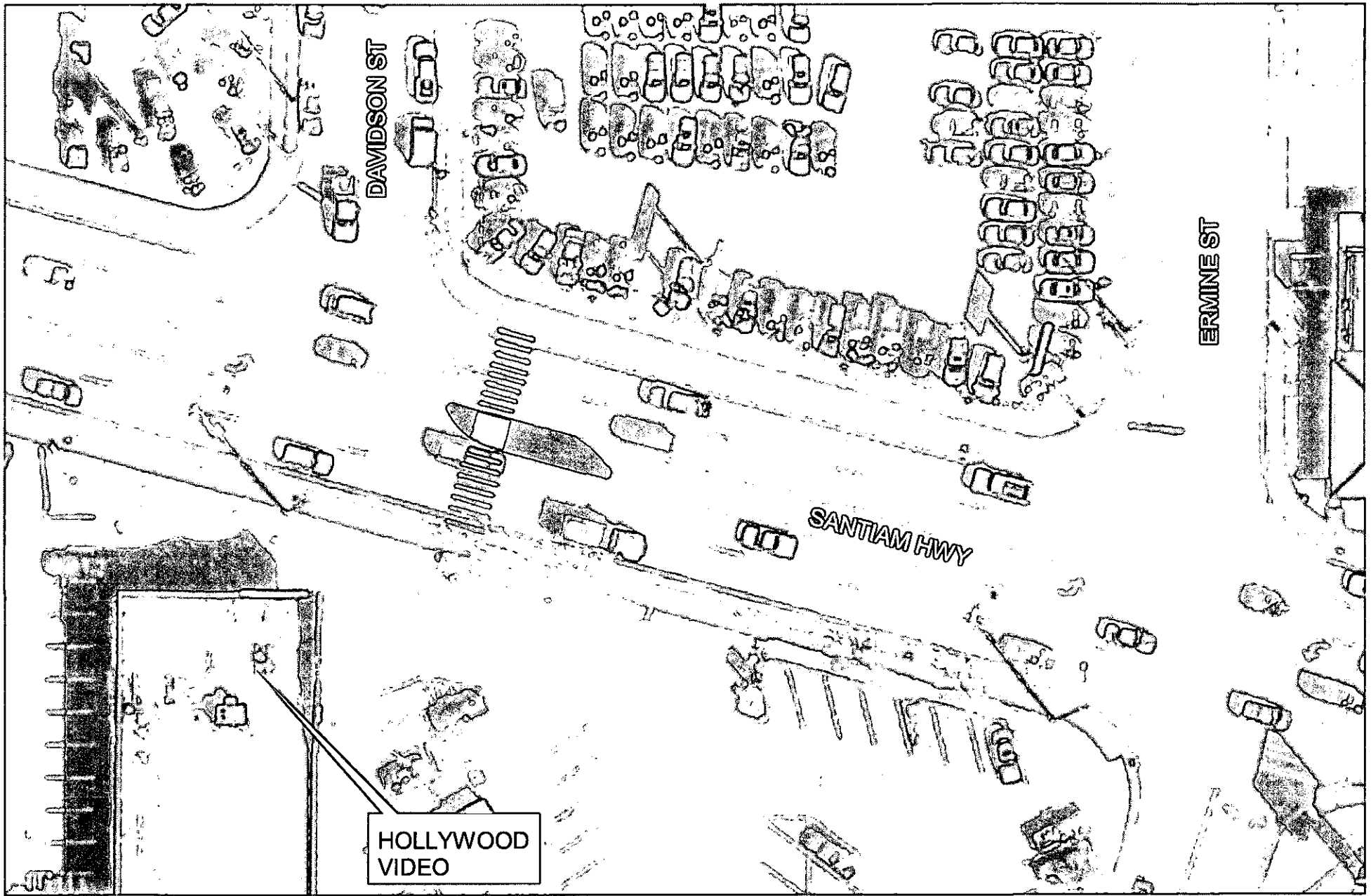
Jun 19, 2006

0 50 Feet



The City of Albany's Infrastructure records, drawings, and other documents have been gathered over many decades, using differing standards for quality control, documentation, and verification. All the information provided represents current information in a readily available format. While the information provided is generally believed to be accurate, occasionally this information proves to be incorrect, and thus its accuracy is not warranted. Prior to making any property purchases or other investments based in full or in part upon the information provided, it is specifically advised that you independently field verify the information contained within our records.





ATTACHMENT 4: SANTIAM HWY AT DAVIDSON ST



Engineering

Chris Cerklewski

Jun 19, 2006

chrisc C:\Cerklewski\map.apr

0 50 Feet



The City of Albany's infrastructure records, drawings, and other documents have been gathered over many decades, using differing standards for quality control, documentation, and verification. All the information provided represents current information in a readily available format. While the information provided is generally believed to be accurate, occasionally this information proves to be incorrect, and thus its accuracy is not warranted. Prior to making any property purchase or other investments based in full or in part upon the information provided, it is specifically advised that you independently field verify the information contained within our records.



FIRST ASSEMBLY OF GOD CHURCH



ATTACHMENT 5: SANTIAM HWY WEST OF BAIN ST



Engineering

Chris Cerklewski

Jun 19, 2006


chrisc:\chrisc\map-islands.apr

50 0 50 Feet



The City of Albany's infrastructure records, drawings, and other documents have been gathered over many decades, using differing standards for quality control, documentation, and verification. All the information provided represents current information in a readily available format. While the information provided is generally believed to be accurate, occasionally this information proves to be incorrect, and thus its accuracy is not warranted. Prior to making any property purchases or other investments based in full or in part upon the information provided, it is specifically advised that you independently field verify the information contained within our records.





ATTACHMENT 6: WAVERLY DR AT 22ND AVE



Engineering

chris l:\chris\map-islands.apr

Chris Cerklewski

Jun 19, 2006

0 50 Feet

The City of Albany's Infrastructure records, drawings, and other documents have been gathered over many decades, using differing standards for quality control, documentation, and verification. All the information provided represents current information in a readily available format. While the information provided is generally believed to be accurate, occasionally this information proves to be incorrect, and thus its accuracy is not warranted. Prior to making any property purchase or other investments based in full or in part upon the information provided, it is specifically advised that you independently field verify the information contained within our records.

